


# PLAT OF SURVEY -OF-

LOTS 9693 THRU 9697, BLOCK 177 AND LOTS 9703 THRU 9708, BLOCK 177, LAKE COMO BEACH FOURTH MAP, ACCORDING TO THE RECORDED PLAT THEREOF. SAID LAND BEING IN THE TOWN OF GENEVA, COUNTY OF WALWORTH AND STATE OF WISCONSIN.

SURVEY FOR: BEAR REALTY  
SURVEY ADDRESS: N3353 JUTE ROAD

## LEGEND

- FOUND IRON PIPE
- ⊕ UTILITY POLE
- ( ) RECORDED AS



THIS IS NOT AN ORIGINAL PRINT  
UNLESS THIS SEAL IS RED.


*Thomas L. Satter*  
THOMAS L. SATTER S-2850

FEBRUARY 17, 2012 021202  
DATE JOB NUMBER

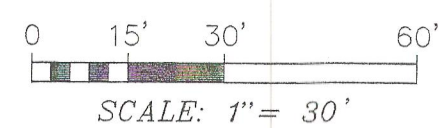
"I HEREBY CERTIFY THAT I HAVE SURVEYED THE ABOVE DESCRIBED PROPERTY AND THAT THE ABOVE MAP IS A CORRECT REPRESENTATION THEREOF AND SHOWS THE SIZE AND LOCATION OF THE PROPERTY, ITS EXTERIOR BOUNDARIES, THE LOCATION OF ALL VISIBLE STRUCTURES AND DIMENSIONS OF ALL PRINCIPAL BUILDINGS THEREON, BOUNDARY FENCES, APPARENT EASEMENTS, ROADWAYS AND ENCROACHMENTS, IF ANY."

"THIS SURVEY IS MADE FOR THE USE OF THE PRESENT OWNERS OF THE PROPERTY, AND THOSE WHO PURCHASE, MORTGAGE, OR GUARANTEE THE TITLE THERETO WITHIN ONE YEAR FROM DATE HEREOF."

**SATTER SURVEYING, LLC**  
LAND SURVEYS, MAPPING AND PLANNING  
272 ORIGEN STREET  
BURLINGTON, WI 53105  
262-661-4239



BEARINGS HEREON RELATE TO THE NORTH RIGHT-OF-WAY LINE OF GUM COURT. ASSUMED BEARING OF NORTH 89°39'56" WEST AS PLATTED.



JLCB-2092

217-3765